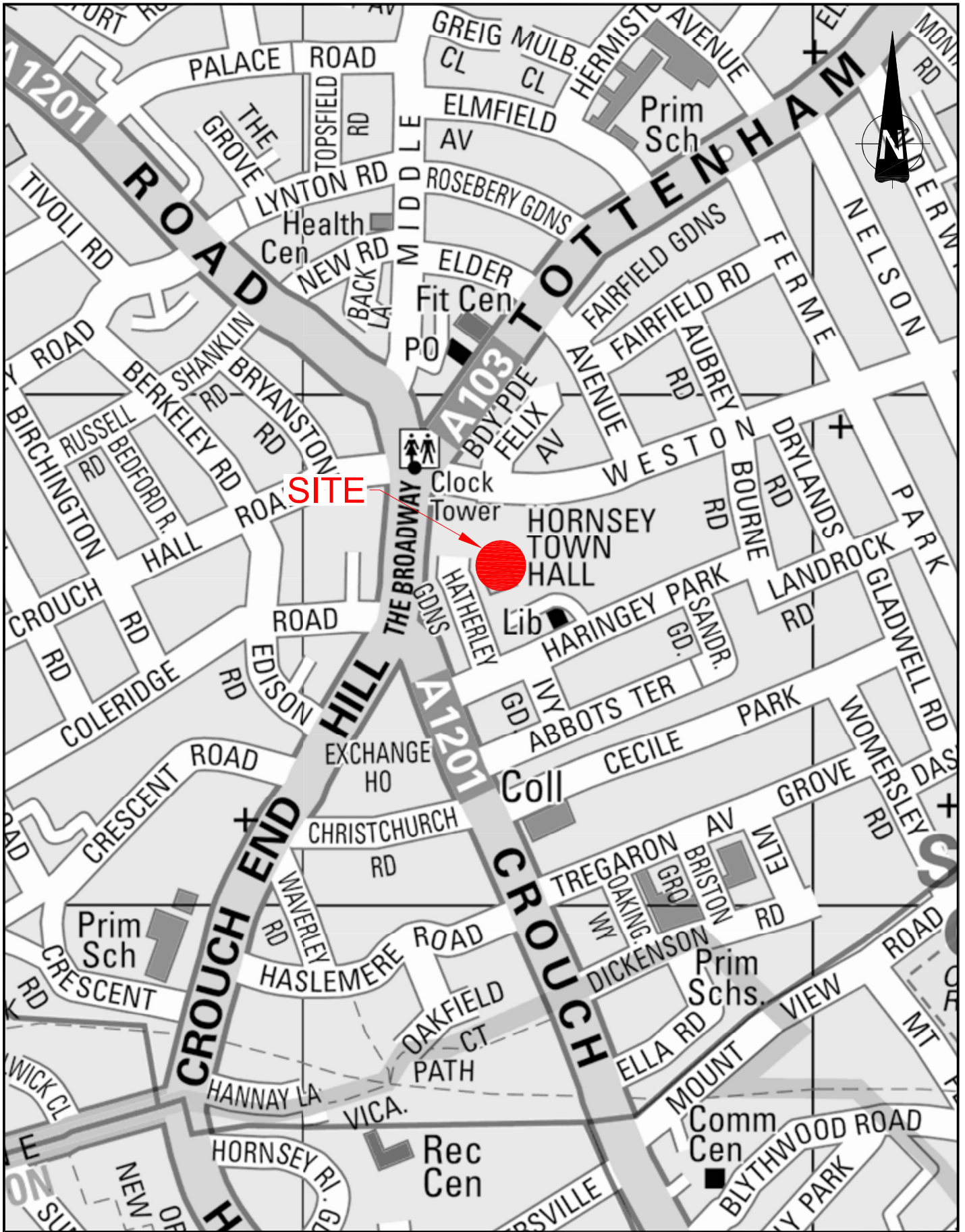
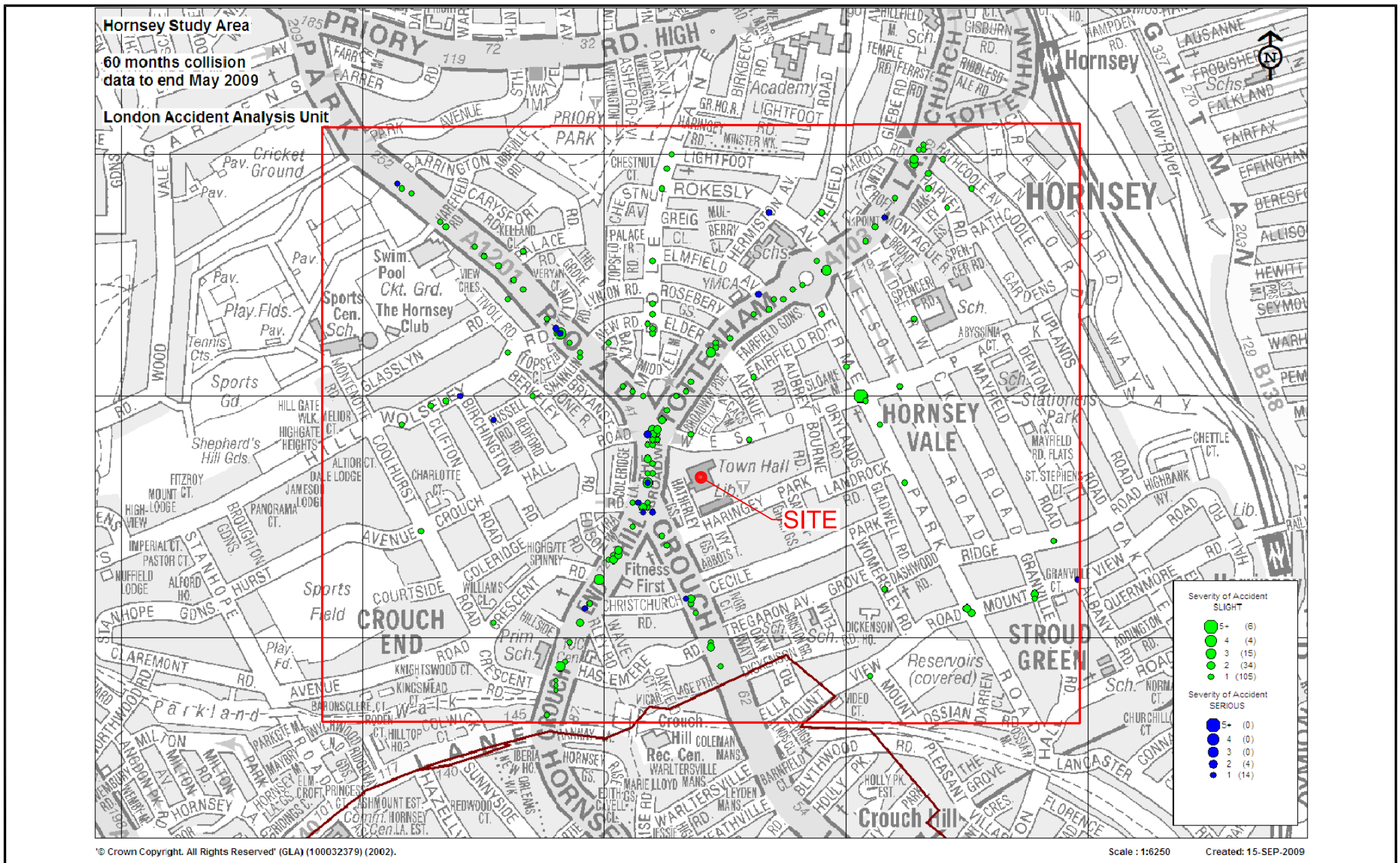

Figures



Based on ©Bartholomews mapping 2007.

Scale 1:5000

CS26506/T/018



Based on Hornsey Study.

CS26506/T/022

NTS

Accident Map
FIGURE 2

Buses from Crouch End

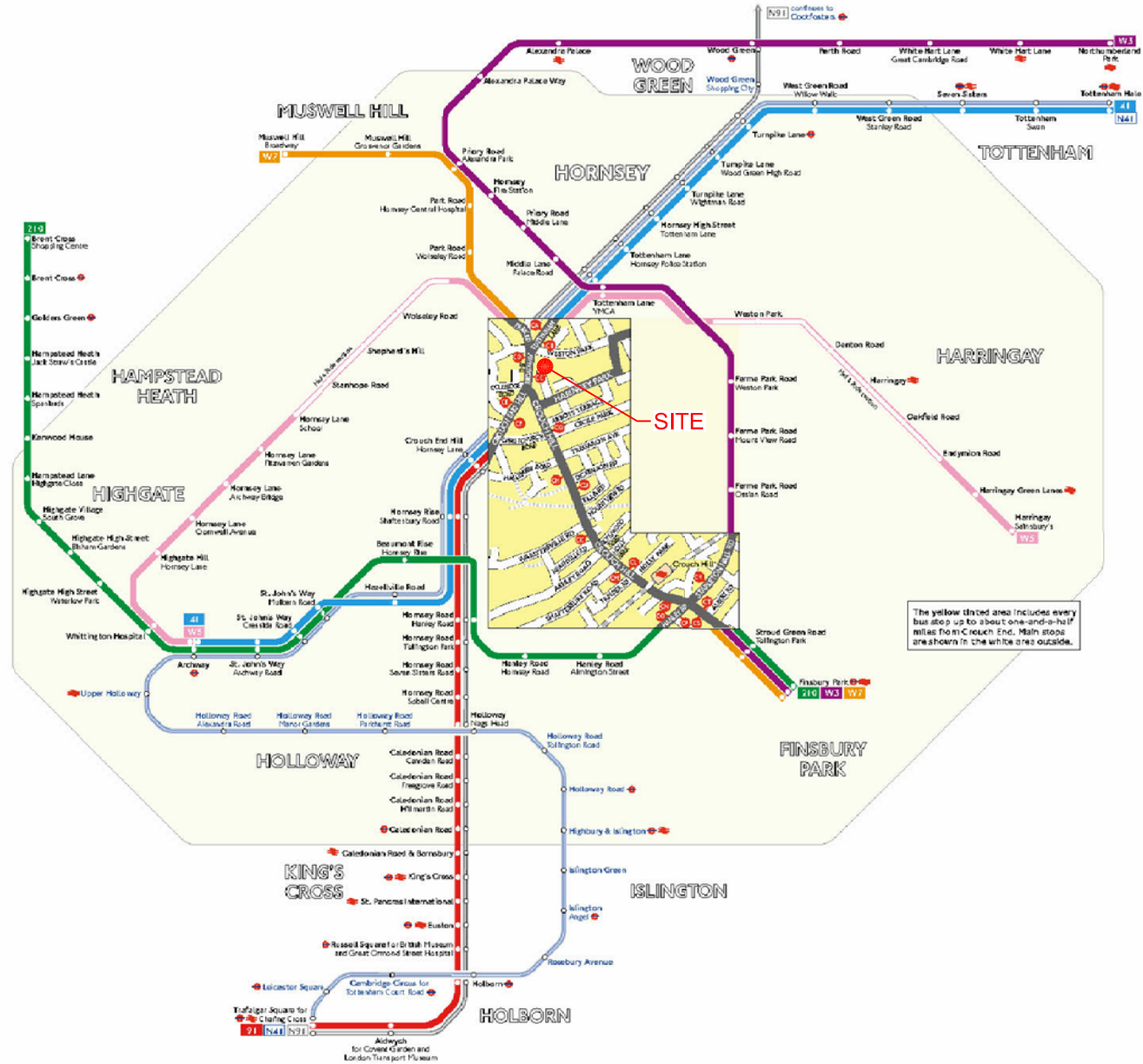
Route finder

Day buses

Bus route	Towards	Bus stops
41	Archway	41 42
	Tottenham Hale	24 25
91	Trafalgar Square	21 22
210	Brent Cross	21 22
	Finsbury Park	21 22
W3	Finsbury Park	21 22
	Northumberland Park	33 34
W5	Archway	20
	Harringay	23
W7	Finsbury Park	22 23 24 25 26 27
	Muswell Hill	28 29 30 31 32

Night buses

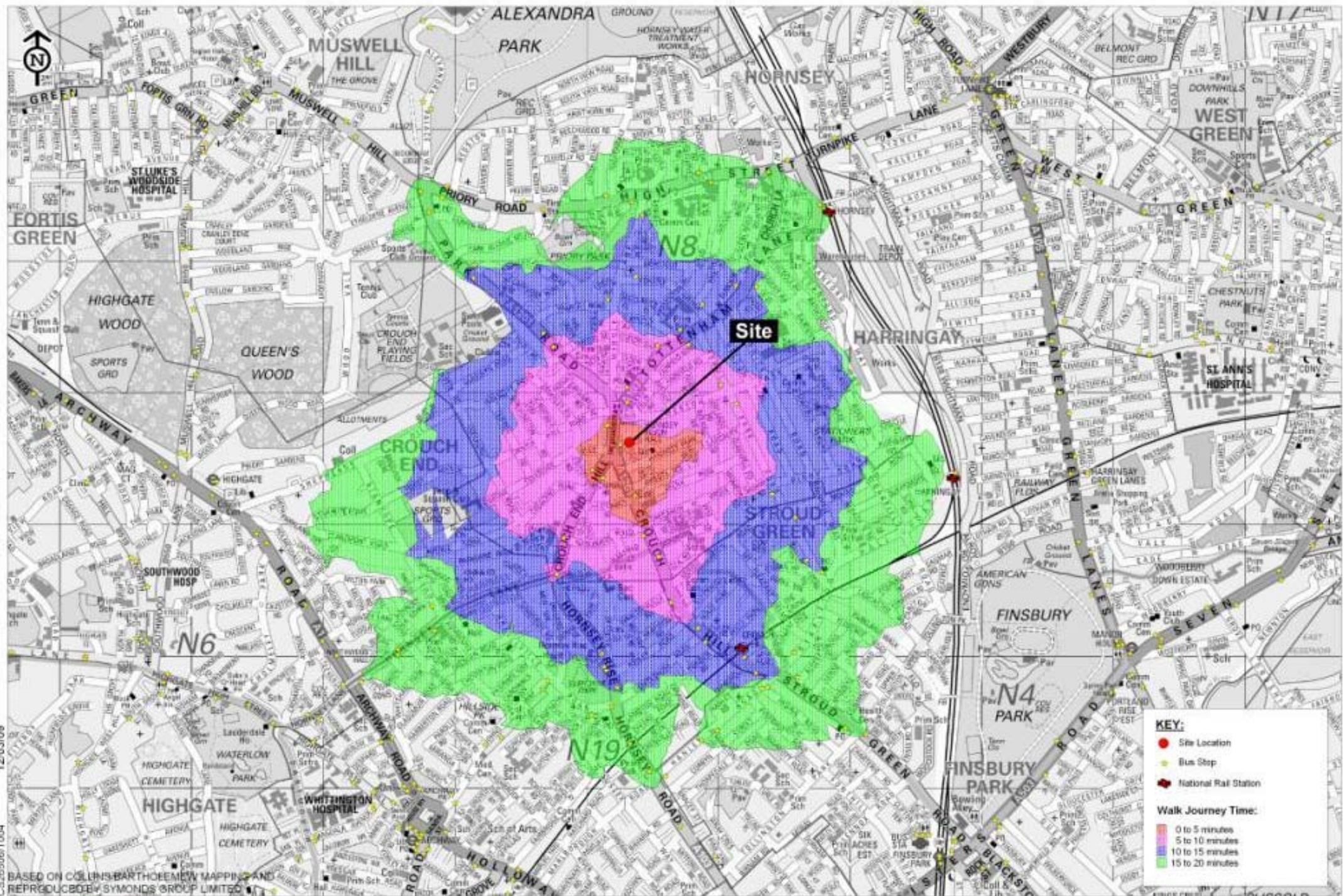
Bus route	Towards	Bus stops
N41	Tottenham Hale	24 25
	Trafalgar Square	21 22
N91	Cockfosters	24 25
	Trafalgar Square	21 22



Based on TFL's local bus facilities.

CS26506/T/020

NTS



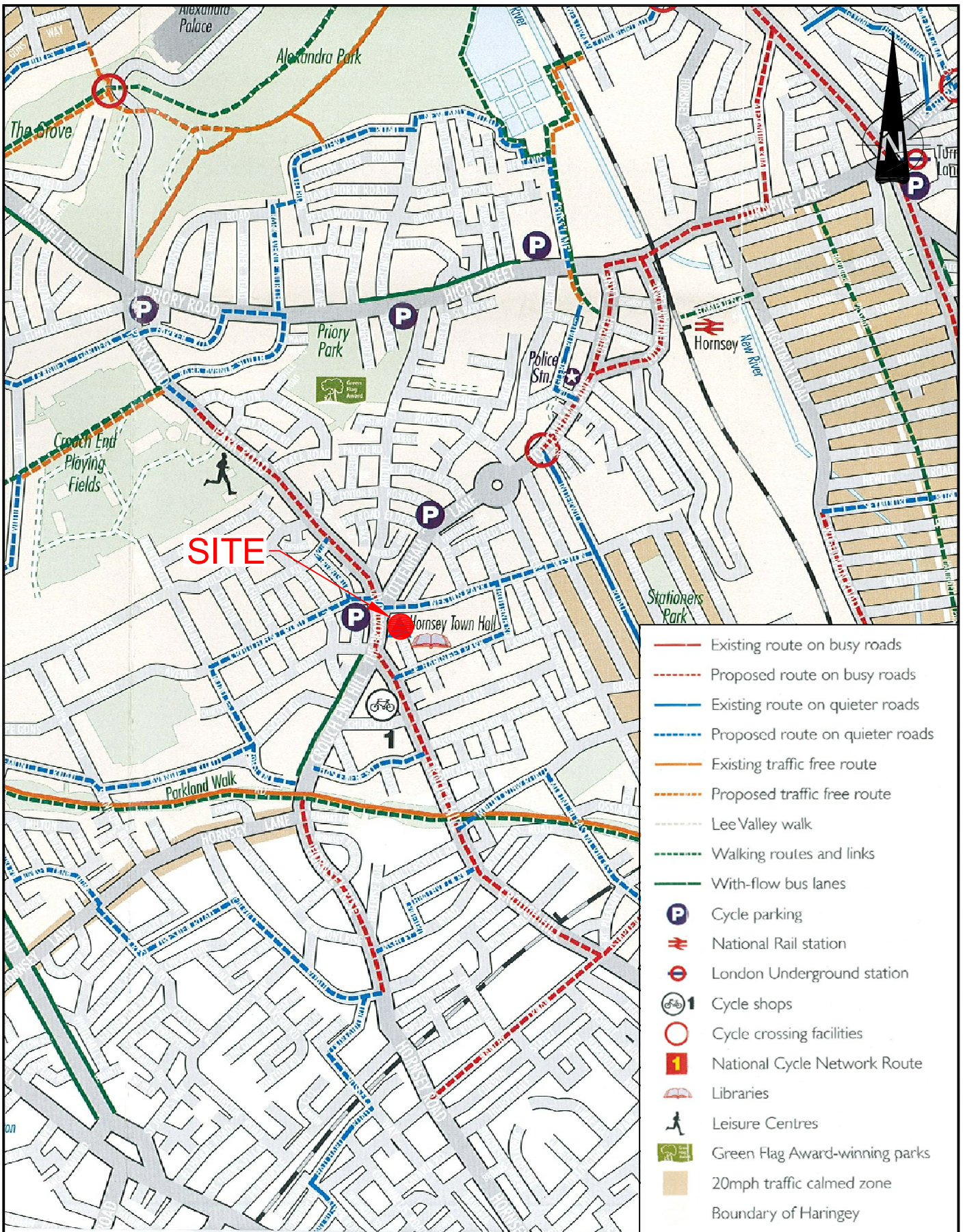
12/03/09
CS20506/T004

BASED ON COLLINS BARTHOLOMEW MAPPING AND REPRODUCED BY SYMONDS GROUP LIMITED

HORNSEA TOWN HALL WALK ACCESSIBILITY PLOT
FIGURE 4

CAPITA SYMONDS

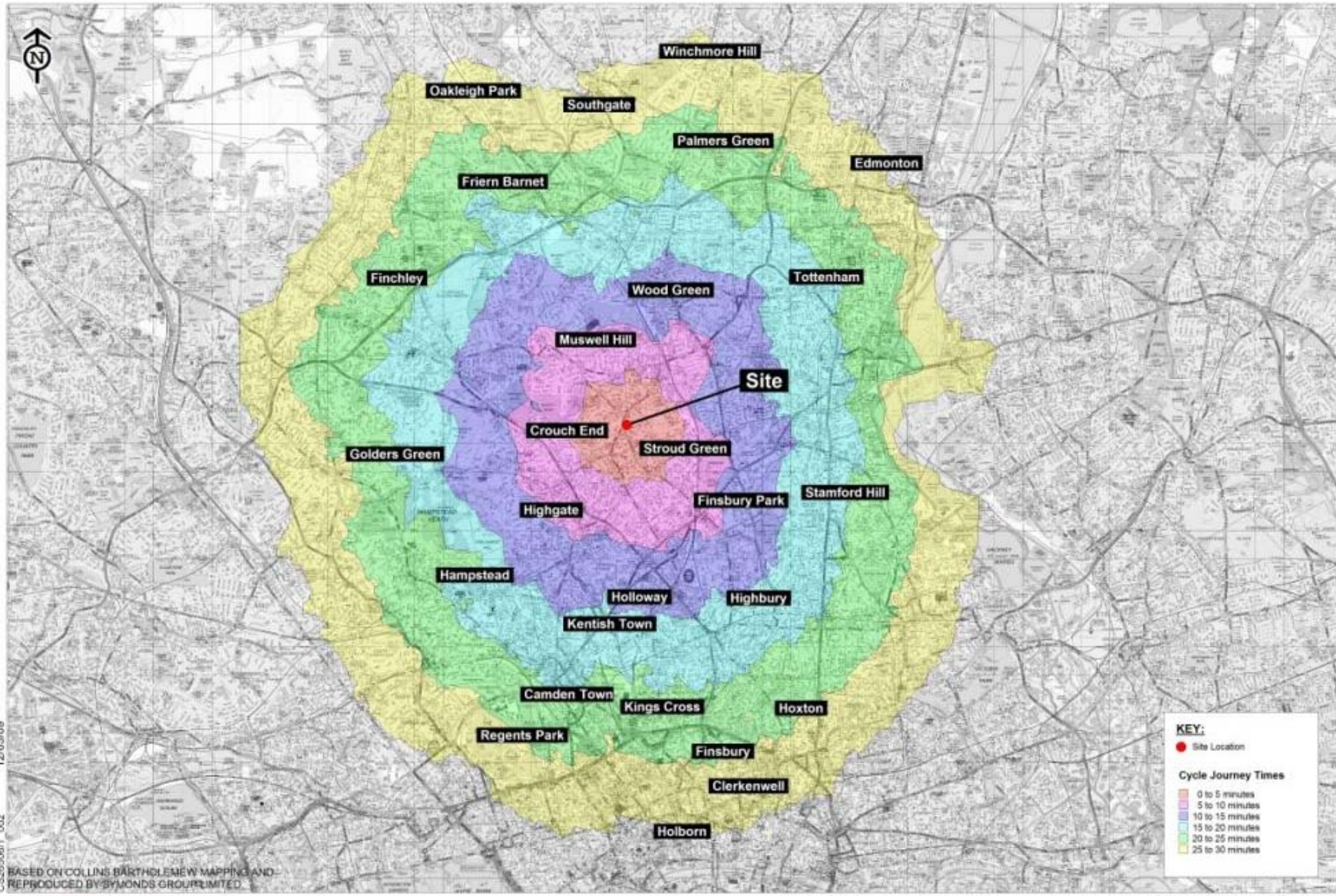
86 Fetter Lane, London EC4A 1EN
Tel: 020 7870 9300 Fax: 020 7870 9399



Based on Haringey Council's Cycling, Walking and Public Transport Leaflet.

NTS

CS26506/T/021



KEY:

- Site Location

Cycle Journey Times

- 0 to 5 minutes
- 5 to 10 minutes
- 10 to 15 minutes
- 15 to 20 minutes
- 20 to 25 minutes
- 25 to 30 minutes

12/03/09
CS-05006/T 002

BASED ON COLLINS BARTHOLEMEW MAPPING AND REPRODUCED BY SYMONDS GROUP LIMITED